

Edgar County

ILLINOIS



There're two other originals in my possession. One from Jabal Bandy to David Smith transfers 67.50⁰⁰ in Sec 18 T14N R13W in 1849, but the sheepskin shows the patent to Bandy wasn't obtained from the government until the next year. (A variety of other documents are in my file and a few copies are enclosed. More may be obtained at cost.)


The following data is from three tax receipts of David's showing amounts paid in Embarrass Twp for personal and real estate taxes during the years noted:

in 1855		in 1862		in 1866	
267.50 ⁰⁰	\$19.78	350.70 ⁰⁰	\$30.84	267.50 ⁰⁰	\$15.33
S&C tax	7.43	S&C tax	6.89	S&C tax	5.60
School tax ...	1.71	Town. tax41	Town. tax61
Dis. tax	1.71	Road tax	None	School tax ...	1.29
Total	\$30.63	Total	\$38.14	Total	\$22.83
Personal Property		Personal Property		Personal Property	
Valued at ...	\$854	Valued at	\$689	Valued At	\$863

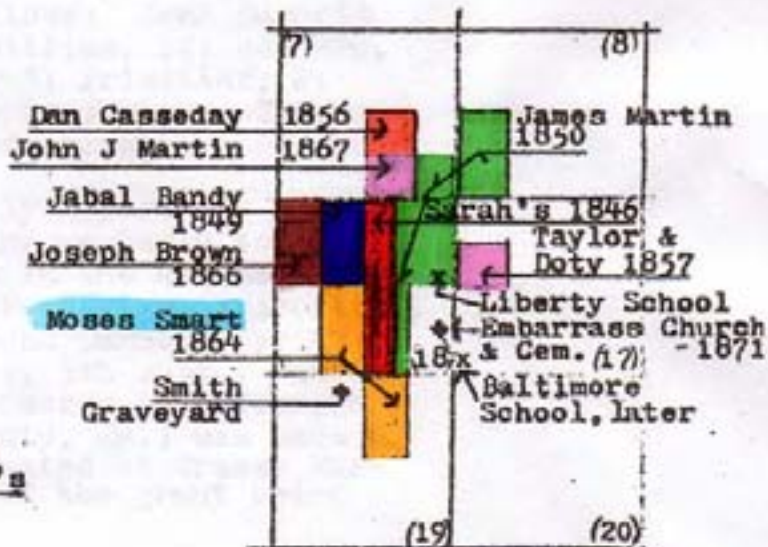

.....

- A -

- Map A - Site of Darnall Farm in Emb. Twp.
- Map B - Various tracts adjacent to Sarah's.
- Map C - Darnall-Smith land/Liberty School/Smith Graveyard, etc.



- B -

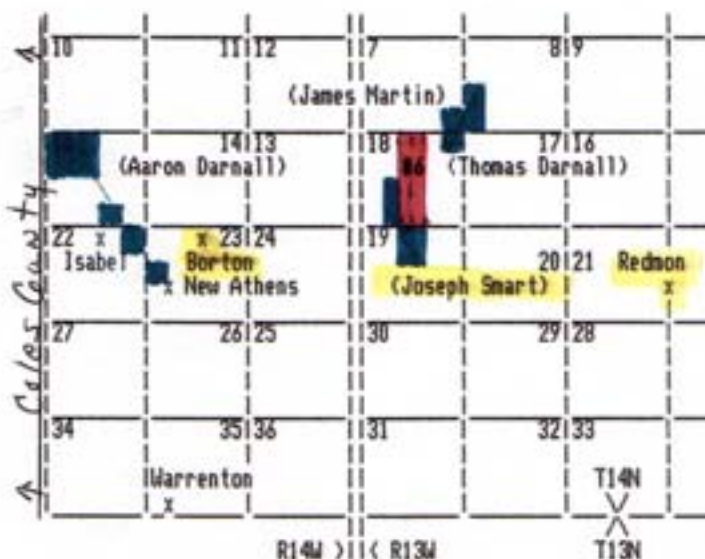


Land owned by David Smith at various periods, 1849 - 1869.

- C -

The following deeds were recorded in Thomas Darnall's name in Edgar County, IL. Lands; see plats:

- Thomas Darnall from US Government, by James Monroe, Pres. July 24, 1824
1602 SW 1/4 in Section 25 T13N R12W; Original Sheepskin (Johanne's deed; Tract #1 in Grandview Twp)
- Thomas Darnall from US Government, by James Monroe, Pres. July 27, 1824
1602 NW 1/4 in Section 25 T13N R12W; Original Sheepskin (Joyce's deed; Tract #2 in Symmes Township)
- Thomas Darnall from US Government, by John Q. Adams, Pres. Apr. 15, 1825
77.822 W 1/2 NW 1/4 in Section 18 T13N R12W; Original Sheepskin (Betty's deed; Tract #3 in Grandview Twp)
- Thomas Darnall from US Government, by John Q. Adams, Pres. Apr. 15, 1825
802 E 1/2 NE 1/4 in Section 26 T13N R12W; Original Sheepskin (Lois's deed; Tract #4 in Symmes Township)
- Thomas Darnall from US Government, by Andrew Jackson, Pres. Dec. 8, 1830
802 W 1/2 NW 1/4 in Section 36 T13N R13W; Original Sheepskin (Lois's deed; Tract #5 in Grandview Twp)
- Thomas Darnall from US Government, by Andrew Jackson, Pres. May 23, 1831
802 W 1/2 NE 1/4 in Section 18 T14N R13W; Original Sheepskin (Jerry's deed; Tract #6 in Embarrass Twp)




All of the lands in the left-hand plat are now in Embarrass Township, Edgar County. Shaded portions in red eventually became a part of Thomas Darnall's family farm here. It remains, for the most part, in hands of his direct descendants; now 5th generation.

Shaded portions in blue show tracts of land once owned by Aaron D. Darnall and two brothers-in-law, James Martin (md Elizabeth) and Joseph Smart (md Mary Ann Darnall.)

All of the lands in the plat below were once owned by Thomas Darnall, and later sold to others, including some of his children.

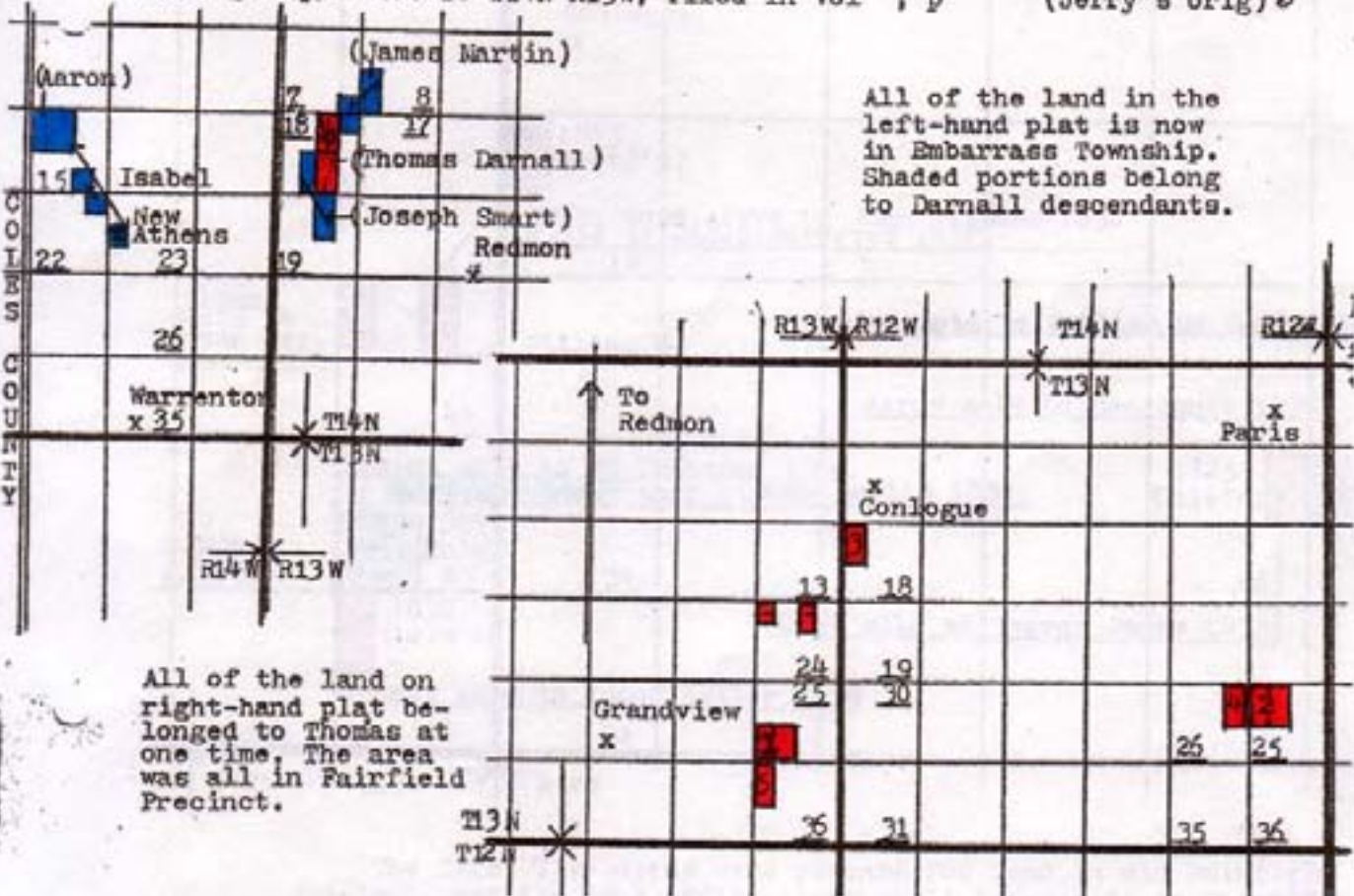
This entire area, including today's Embarrass Township, was once known as Fairfield Precinct. The lands below are now in present Townships of Symmes and Grandview, Edgar County.

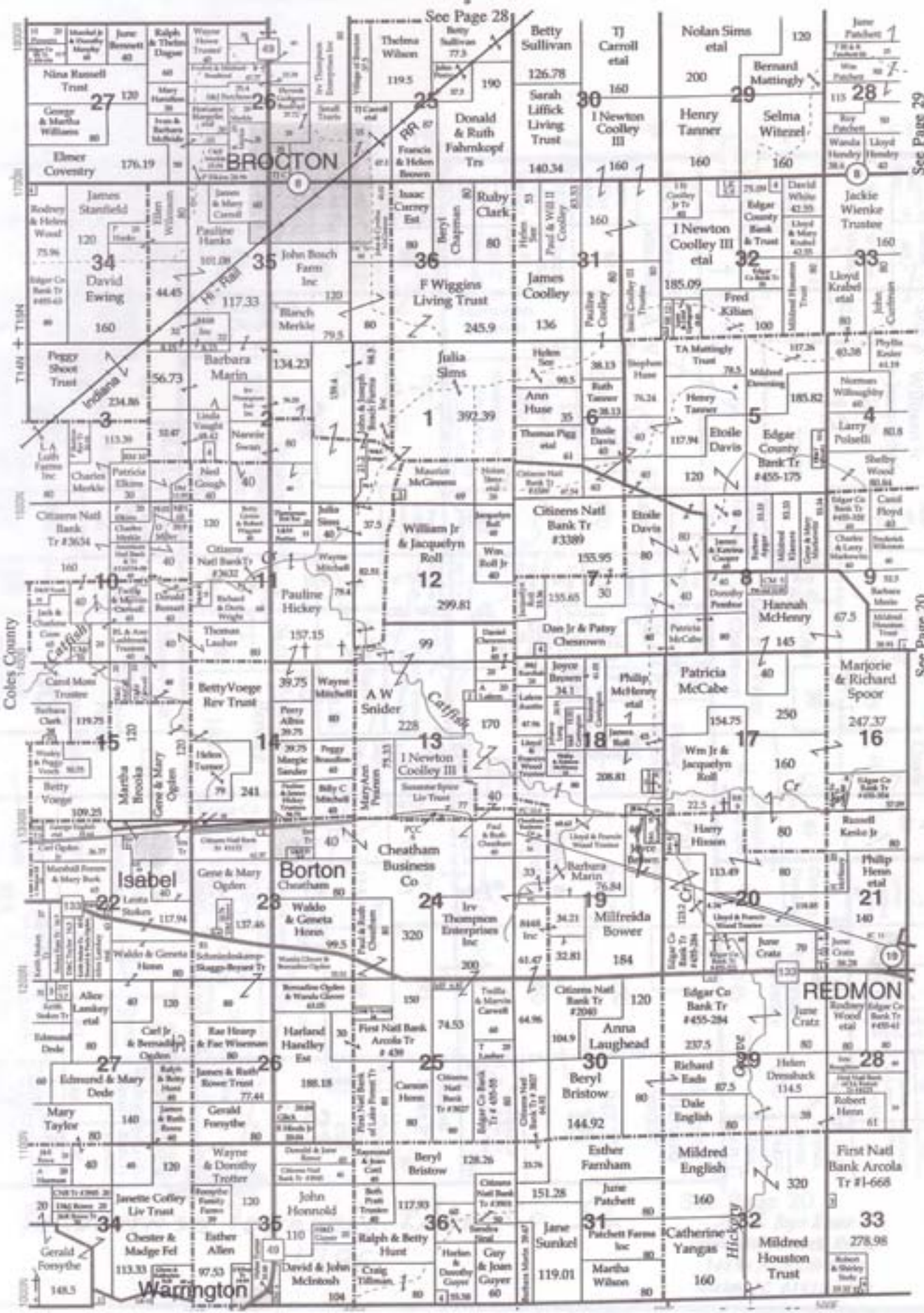


7 The 1879 history also suggests John died in 1823; but Thomas's first claims weren't made until 1824, either just before his son's death, or almost a year later. Since disease often struck families and caused multiple deaths in those early days it seems likely that the four children did, in fact, die that same year.

The following deeds were recorded in Thomas Darnall's name in the Edgar County Land Records:

- TDarnall from US government, by James Monroe, Pres. July 24, 1824
160⁰ SW¹/₄ in Sec 25, T13N R13W; Filed in Vol 1, p (Jo's original) 1
- TDarnall from US government, by James Monroe, Pres July 27, 1824
160⁰ NW¹/₄ in Sec 25, T13N R12W; Filed in Vol 1, p 136 (Joyce's orig) 2
- TDarnall from US government, by John Q Adams, Pres Apr 15, 1825
77 82/100⁰ W¹/₂ NW¹/₄ in Sec 18, T13N R12W; Filed in Vol 1, p 376 (Betty's) 3
- TDarnall from US Government, by John Q Adams, Pres Apr 15, 1825
80⁰ E¹/₂ NE¹/₄ in Sec 26 T13N R12N; Filed in Vol 1, p 377 (Lois's orig) 4
- TDarnall from US government, by Andrew Jackson, Pres Dec 8, 1830
80⁰ W¹/₂ NW¹/₄ in Sec 36 T13N R13W; Filed in Vol 4, p 155 (Lois's orig) 5
- TDarnall from US government, by Andrew Jackson, Pres May 23, 1831
80⁰ W¹/₂ NE¹/₄ in Sec 18 T14N R13W; Filed in Vol , p (Jerry's orig) 6





See Page 28

See Page 29

See Page 20

Mrs. A. Jager Brown
Genealogical Researcher, Kettling

See enlarged plat
on next page

130000
127250
124500
121750
119000
116250
113500
110750
108000

110000
107250
104500
101750
99000
96250
93500
90750
88000

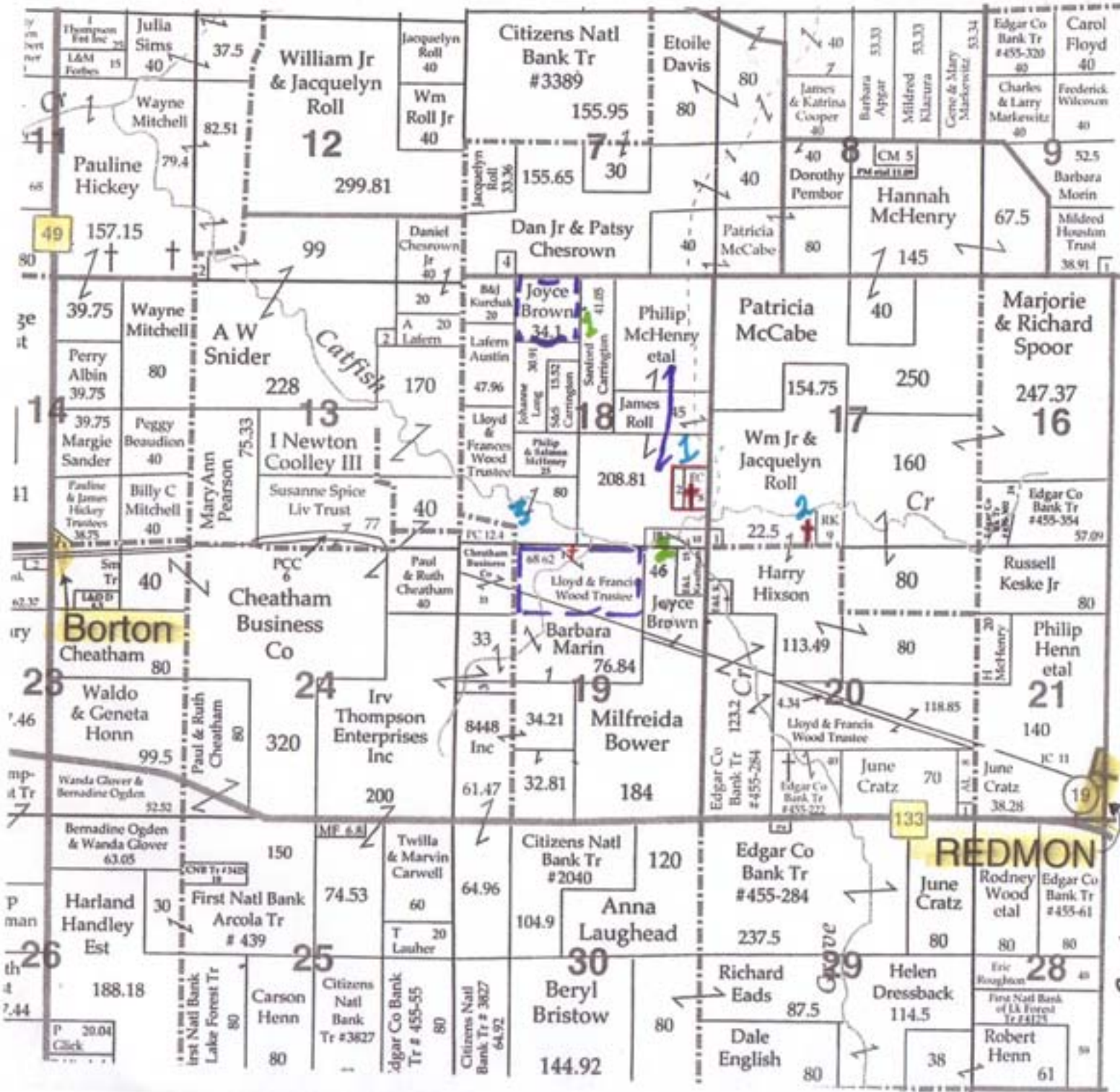
110000
107250
104500
101750
99000
96250
93500
90750
88000

110000
107250
104500
101750
99000
96250
93500
90750
88000

110000
107250
104500
101750
99000
96250
93500
90750
88000

110000
107250
104500
101750
99000
96250
93500
90750
88000

110000
107250
104500
101750
99000
96250
93500
90750
88000



See Page 20
 Mrs. A. Joyce Brown
 Geological Research, Retired
 Embarras Township, Edgar Co, IL
 1996

Paris
x

Conlogoe
x

1825
(Betty's)

Joseph sold above to John Willburn 1830
& 350 to Jacob Augustus 1831

3

18

Thomas
sold to
John
shaw 1827

40

55
60

William D.

Daniel sold to William G. Dudley 1835

24

Aaron sold to Geo. Jones 1830

Reason sold to Wm Tichenor 1840

Mary Ann Smart sold to John Anglin 1830

1825
(Lois's)

10

160

To
Grand
V

1824
(Jo's)
25

30

26

1824
(Joyce's)
25

1830
(Lois's)

Moses sold to George Jones 1833

Thomas sold to Isaac Keller 1838

36

31

36

T13N

T12N

R13W

R12W

R12W

R
11
W